









LEGEND

-  Overhead Cable
-  Bridge
-  Dumping Ground
-  Navigation Channel
-  Dam
-  Local Government owned
-  State owned
-  Study Area

MAP NOTES
Data Source
 NOAA Electronic Nautical Charts (1997-2007).
 NYS DEC Dams, 2007.

Map Produced By:
 Buffalo Niagara Riverkeeper, 2008.

Western New York

**NIAGARA RIVER
 HABITAT INVENTORY
 & ASSESSMENT**