






LEGEND

- | | |
|--|---|
| NOAA LU/LC Wetland | State Wetland (Numbered Sites are listed in 1994 RAP) |
|  Palustrine Emergent Wetland |  Federal Wetland |
|  Palustrine Forested Wetland |  Study Area |
|  Palustrine Scrub/Shrub Wetland | |

MAP NOTES
Data Source
 NYS DEC and USFWS NWI
 Wetlands: NYS GIS Clearinghouse
 NOAA Land Use / Land Cover, 2005

Map Produced By:
 Buffalo Niagara Riverkeeper

Western New York

**NIAGARA RIVER
 HABITAT INVENTORY
 & ASSESSMENT**