






LEGEND

- | | |
|---|--|
| Land Use/Land Cover Class (2005) | □ NYS DEC Top Priority Habitats - Forest |
|  Deciduous Forest |  Study Area |
|  Evergreen Forest | |
|  Mixed Forest | |
|  Palustrine Forested Wetland | |

MAP NOTES

Data Source

NOAA LU/LC, 2005
Niagara River RAP, 1995.
Parks/Municipal Parks: Erie County Dept. of Environment & Planning.

Map Produced By:
Buffalo Niagara Riverkeeper

Western New York

NIAGARA RIVER HABITAT INVENTORY & ASSESSMENT